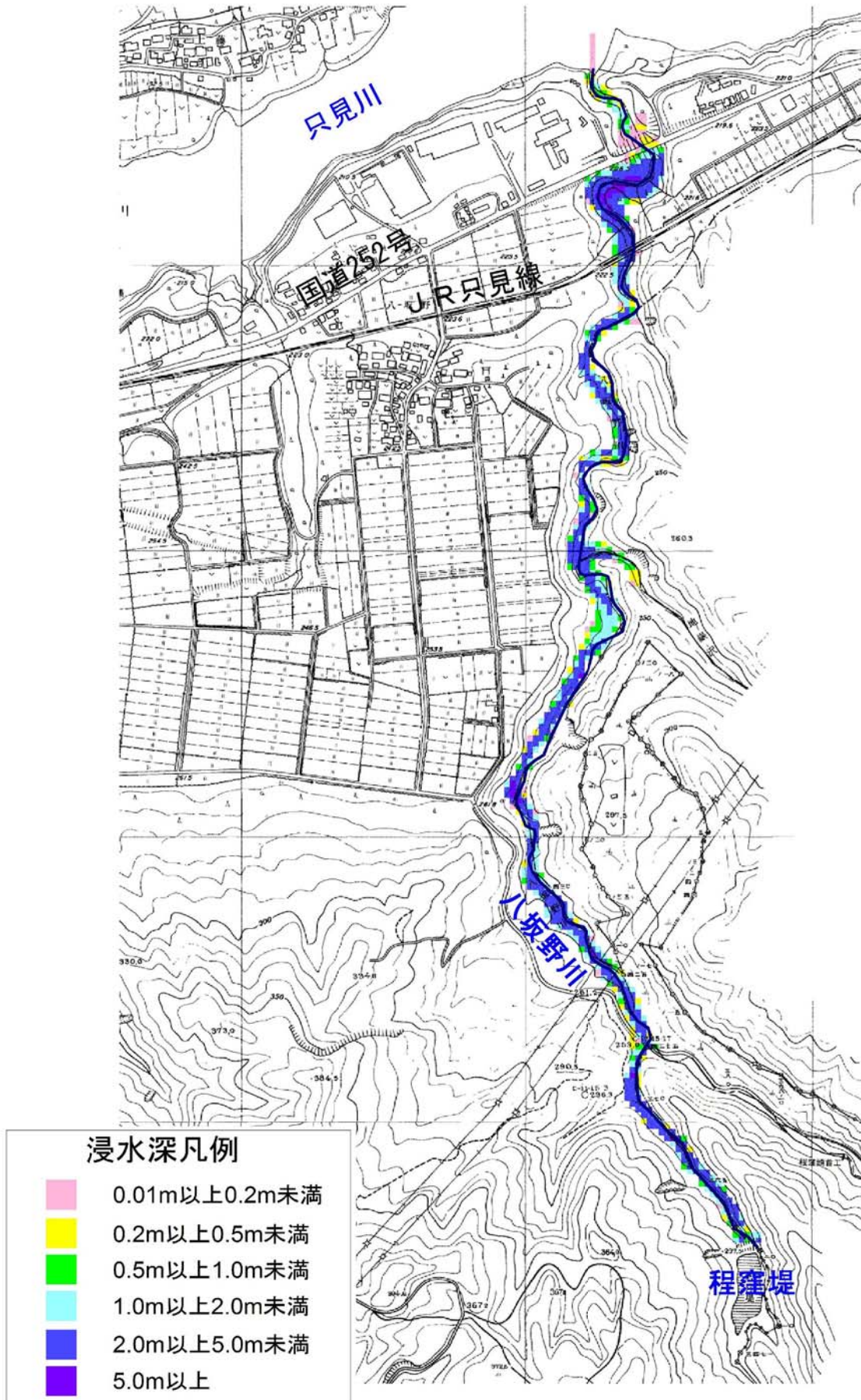


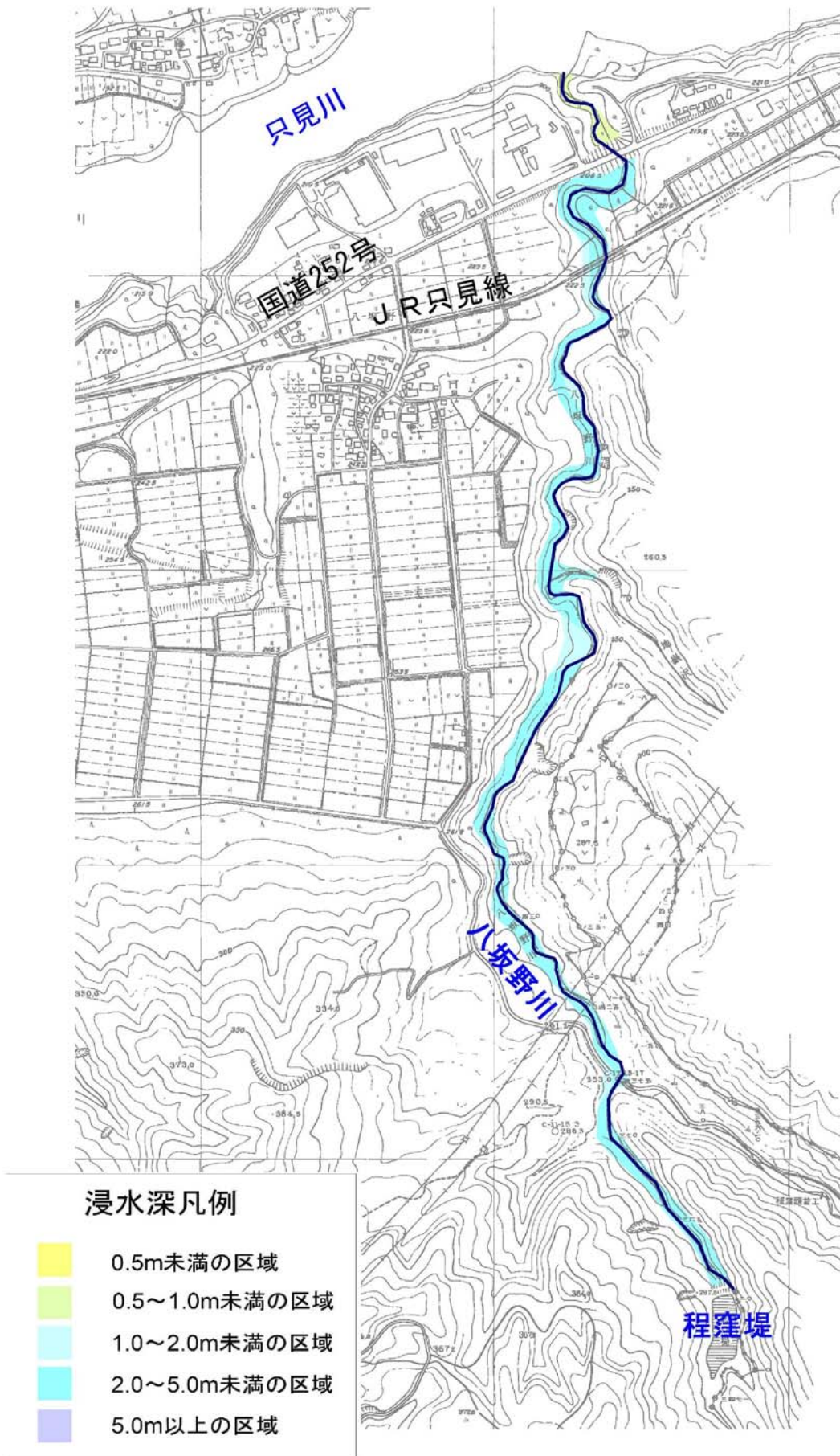
①最大浸水深図

S=1:10,000



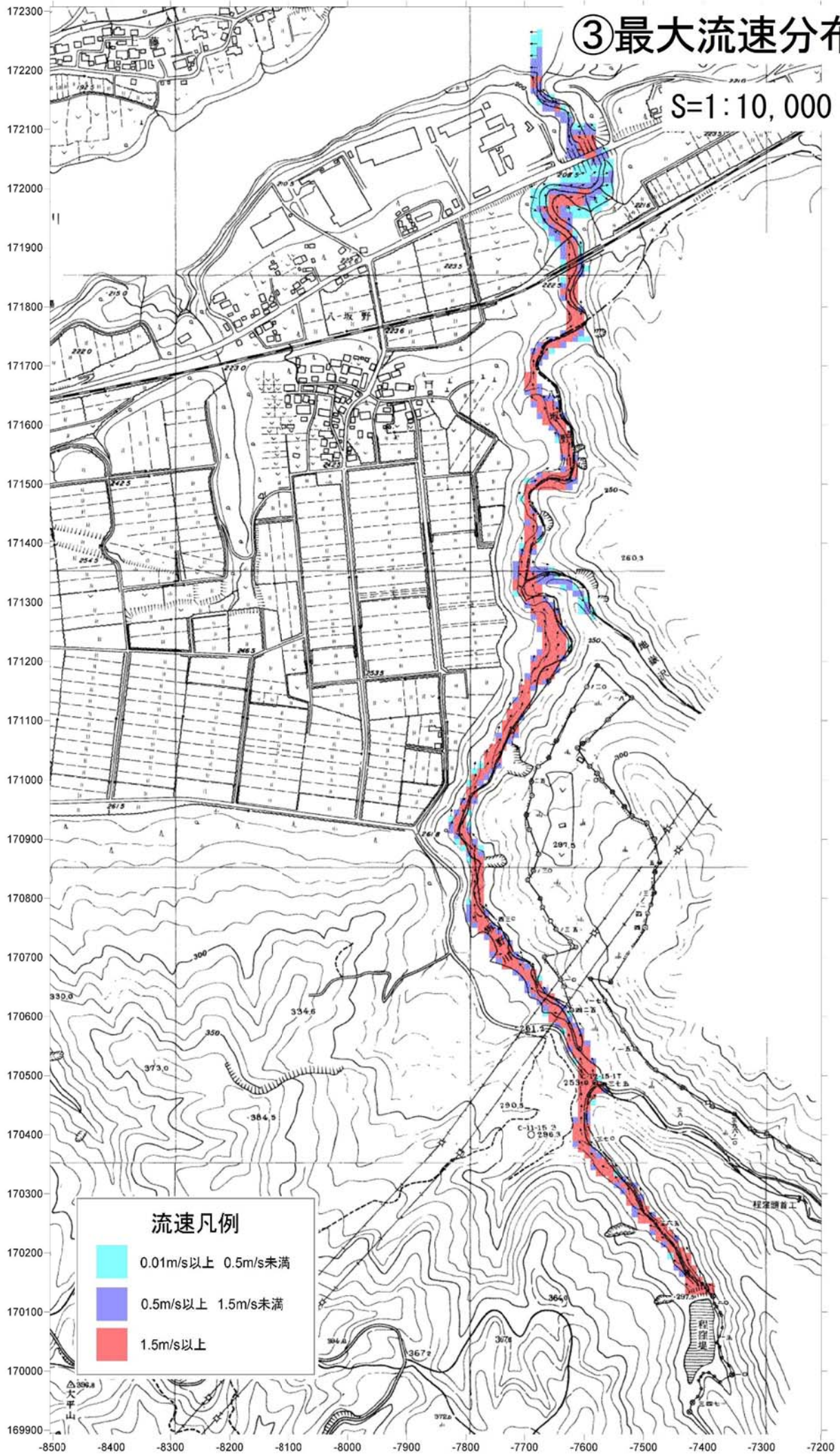
②等深線図

S=1:10,000



③最大流速分布図

S=1:10,000



④氾濫水の到達時間図

S=1:10,000



- ⑤危険箇所(案)
- ⑥避難場所(案)
- ⑦避難経路(案)

S=1:10,000

